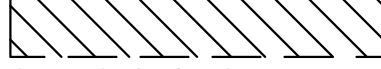

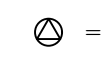


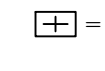
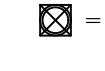

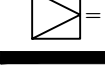


-  CHIMNEY OUTLINE
-  BUILDING FOOTPRINT
-  = ROOF DRAIN
-  = DOWNSPOUT
-  = AIR CONDITIONER
-  = UTILITY BOX
-  = ROOF VENT
-  RTU = ROOF TOP UNIT
-  = ROOF TOP HATCH



PREPARED FOR

CLIENT NAME

PROJECT TYPE

ROOF PLAN


PROJECT NAME

MOTEL PROJECT

PROJECT ADDRESS

STREET NAME  
CITY, ST 00000

All plans created by Precision Property Measurements, LLC ("PPM") are made exclusively for landscaping purposes (CA, Title 4 Prof. Code 86727). All site plans created by PPM do not include the determination of any property line, and as such do not constitute land surveys. (CA, Title 4 Prof. Code 86728.2(b)). In addition, PPM services and plans do not constitute an engineering (CA, Title 4 Prof. Code 86702.47(b)), and this would not be used for any activity or activities defined as an engineering (CA, Title 4 Prof. Code 86731). All floor plans created by PPM are intended to be used as a reference for structural construction and should not be considered a substitute for the services of a licensed structural engineer or licensed architect. PPM makes every reasonable effort to ensure the accuracy of its calculations based on data provided to it. All site drawings represent estimates and are to be designed in the site of the architect, contractor, designer or other licensed professional, and a consultant to the property owner, to determine the suitability of the As-Built plans prior to construction. Measurements should be field confirmed before commencing construction, in the event that an error is found on a plan, PPM's liability is limited to the amount of the fee paid to PPM.



SCALE  
1/8" = 1'-0"

PROJECT  
0000\_ZZ

APPROVED BY  
XX

DATE  
00/00/2023

SHEET  
8 of 12

